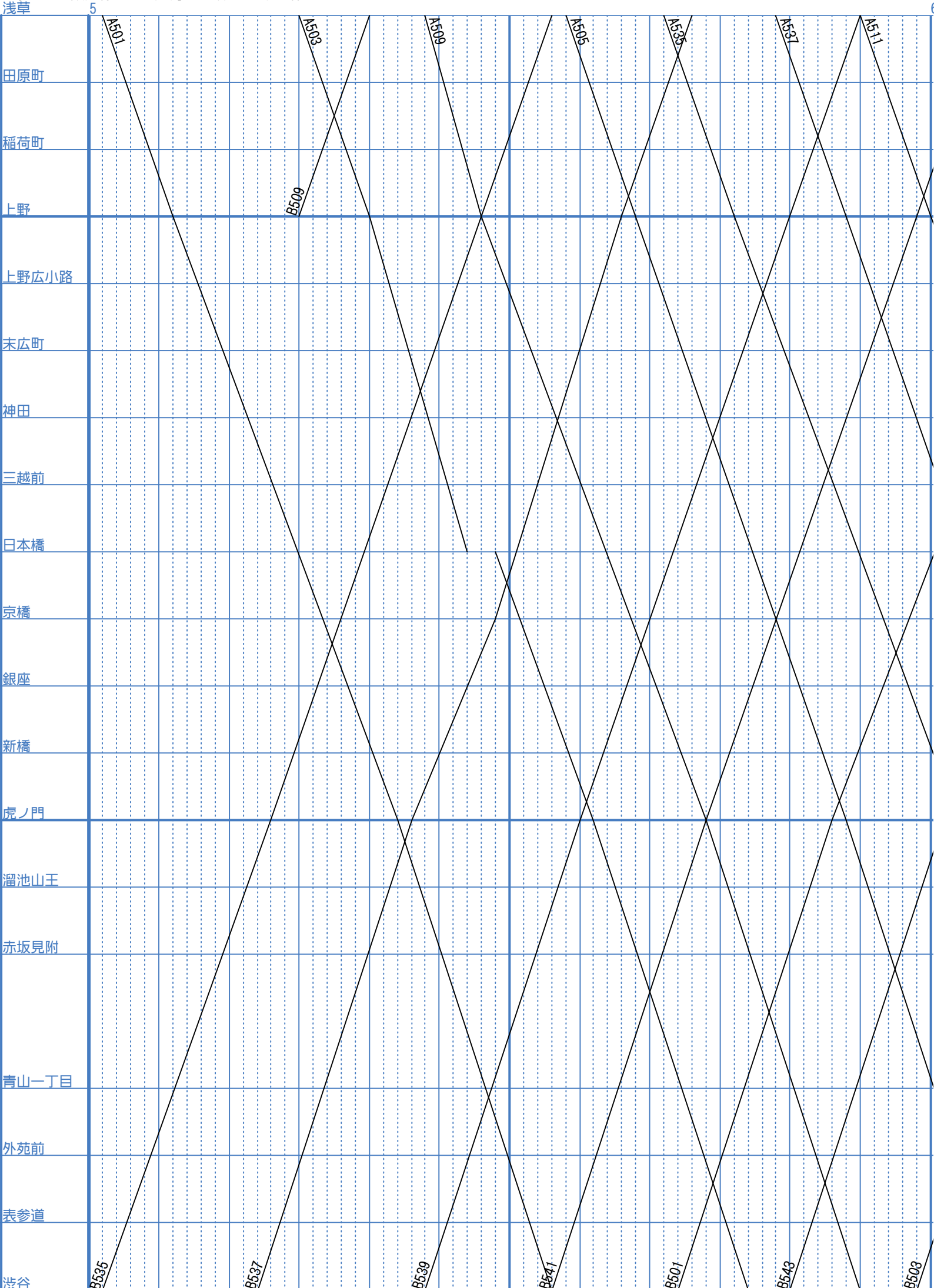
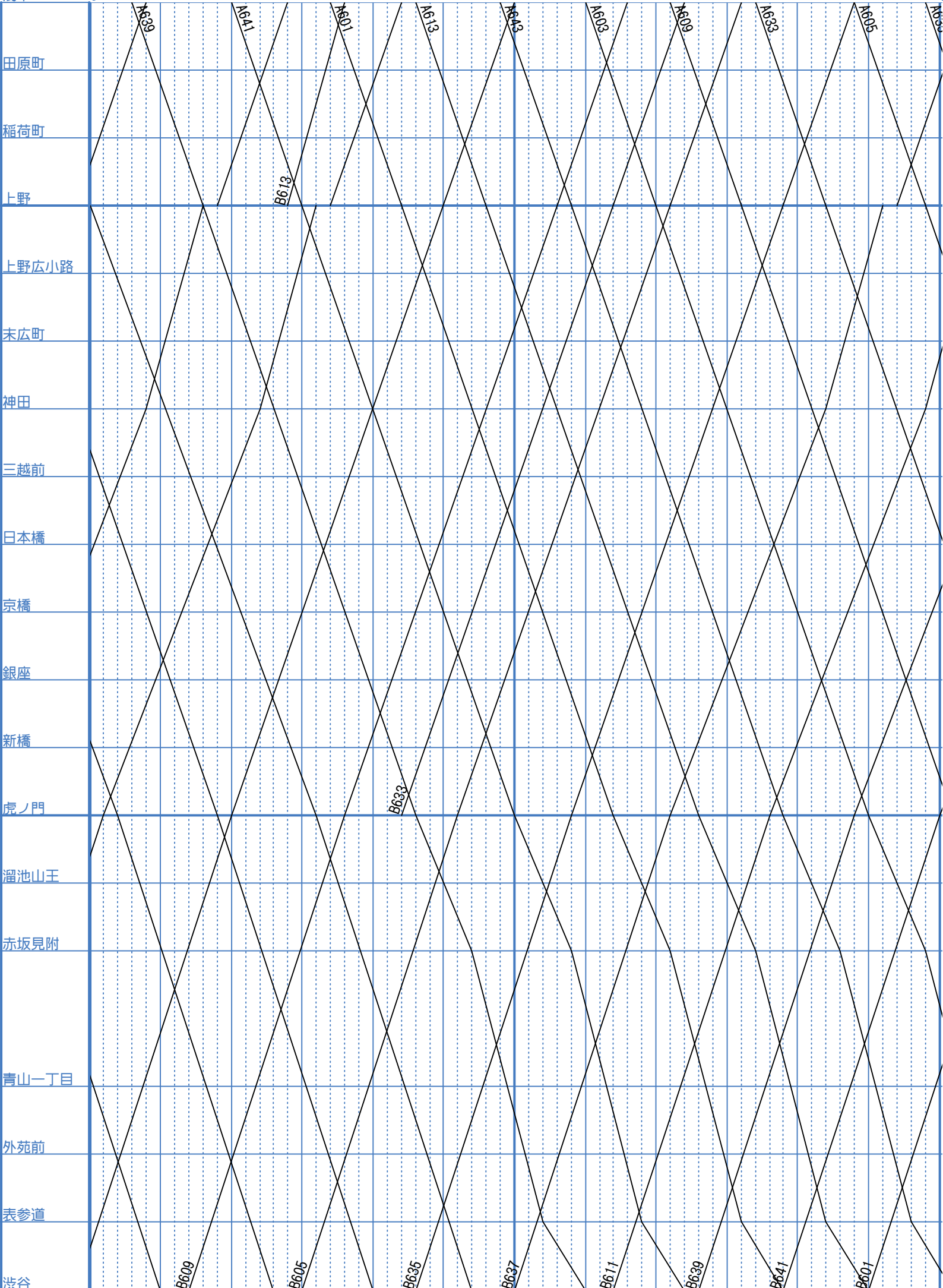
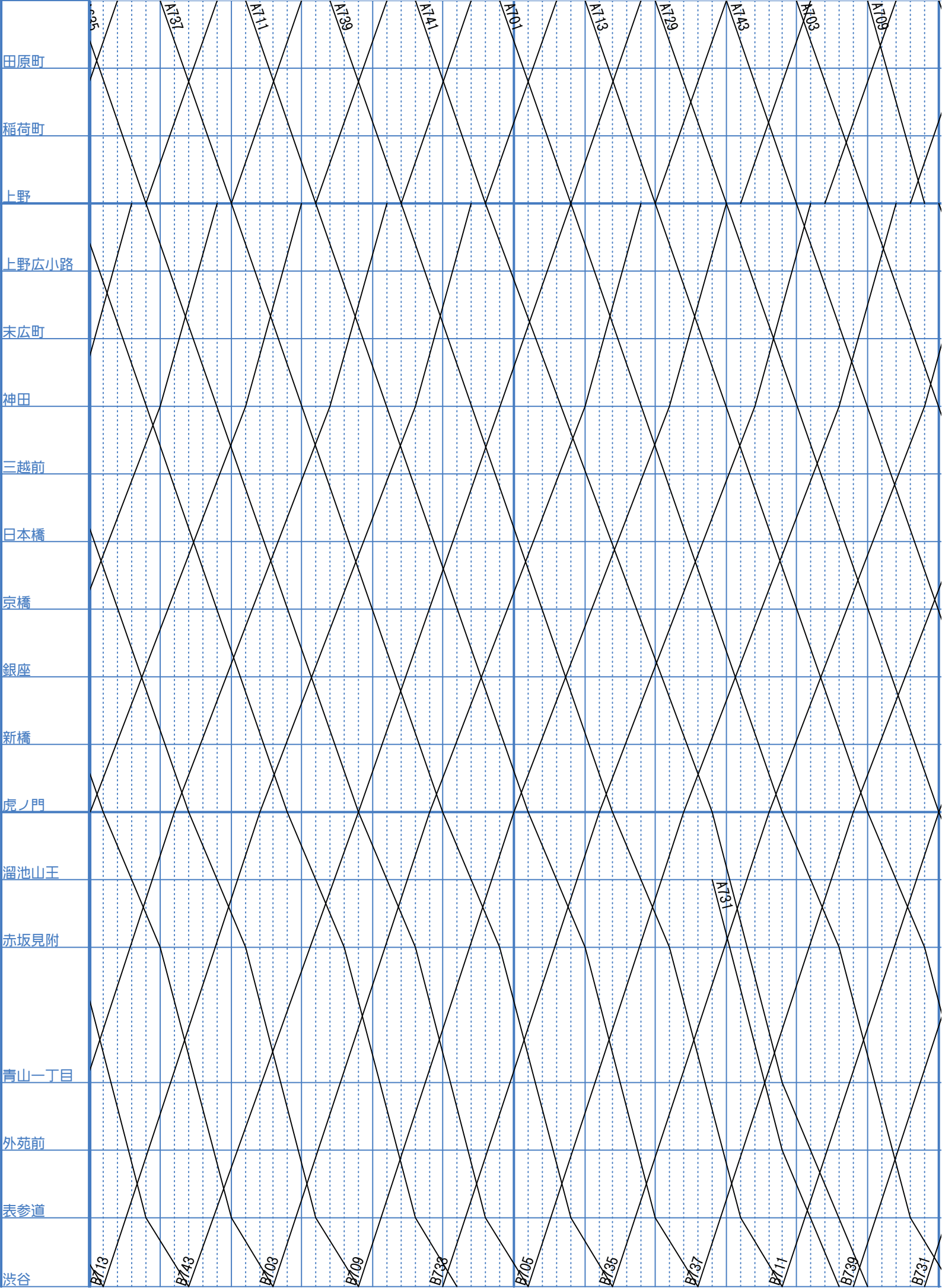
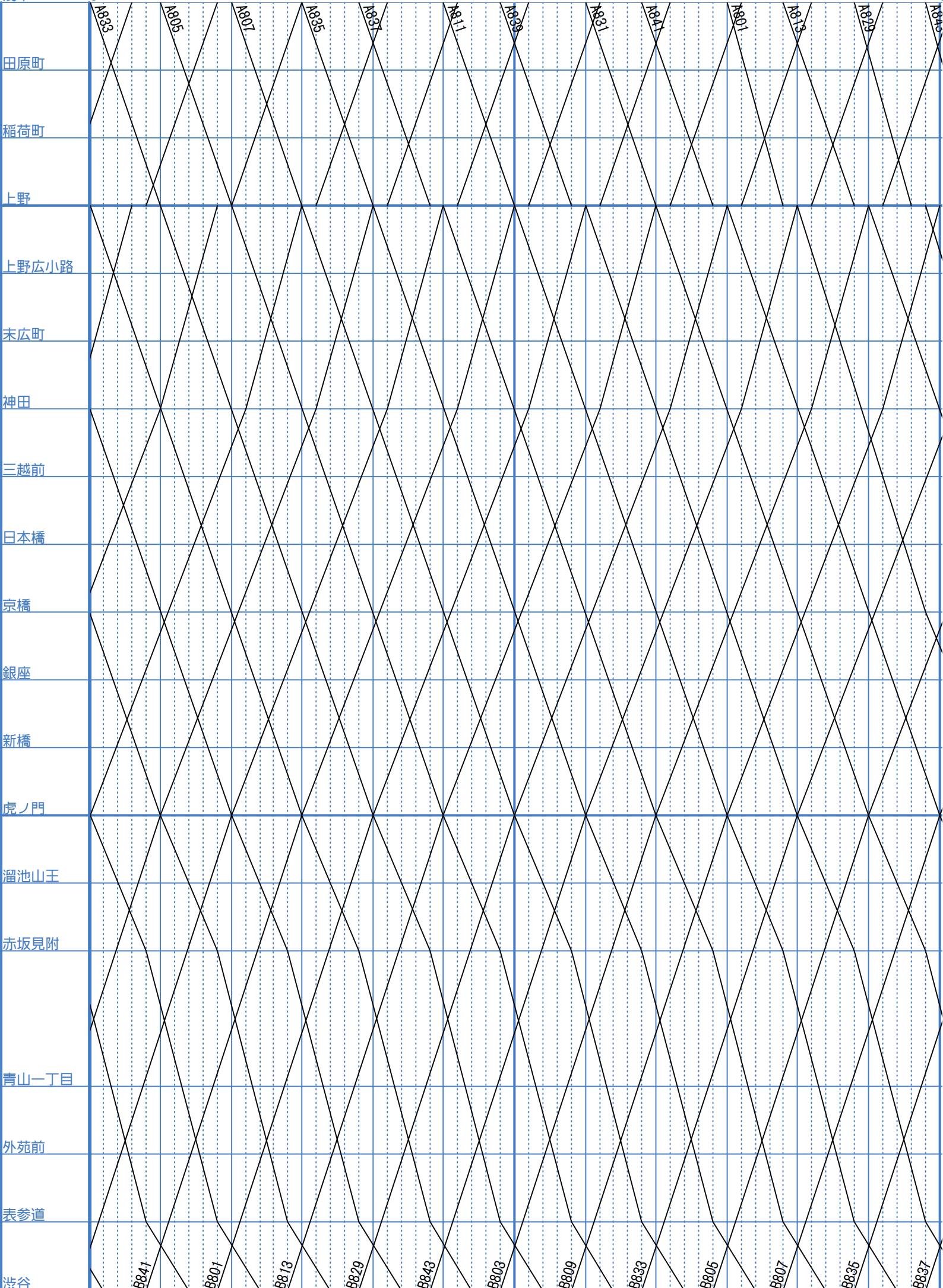


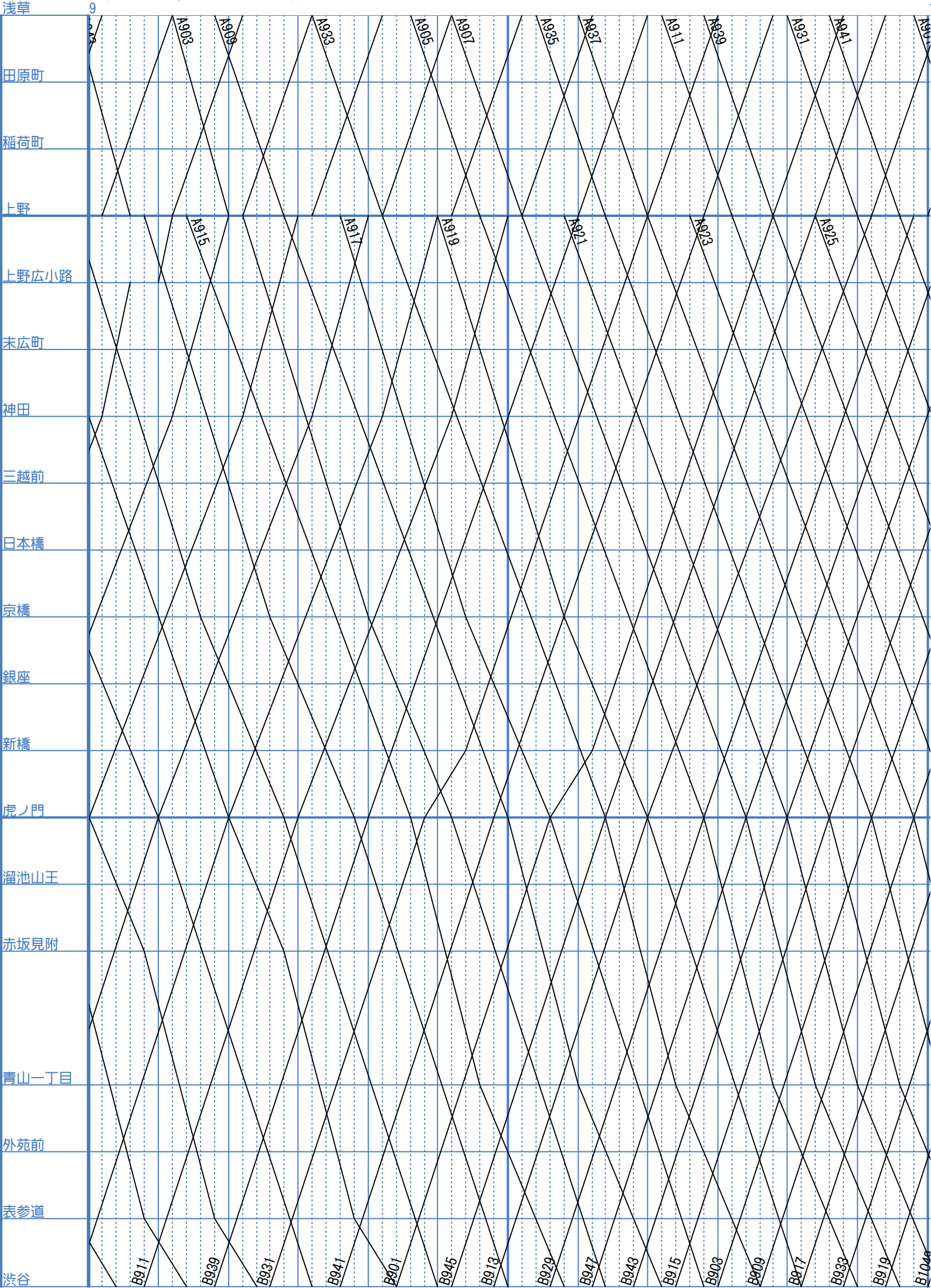
田原町																						
稲荷町																						
上野																						
上野広小路																						
末広町																						
神田																						
三越前																						
日本橋																						
京橋																						
銀座																						
新橋																						
虎ノ門																						
溜池山王																						
赤坂見附																						
青山一丁目																						
外苑前																						
表参道																						
渋谷																						































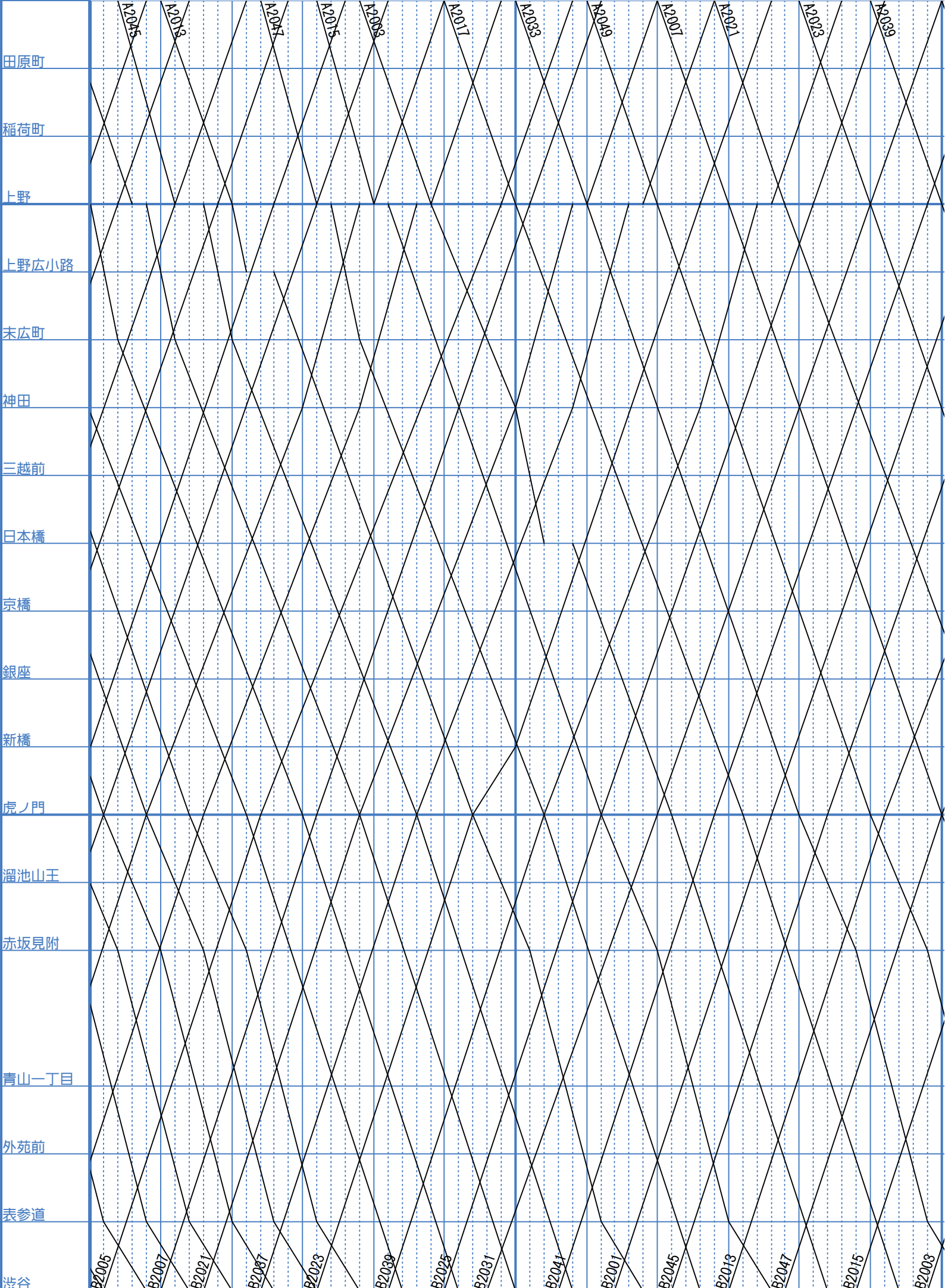








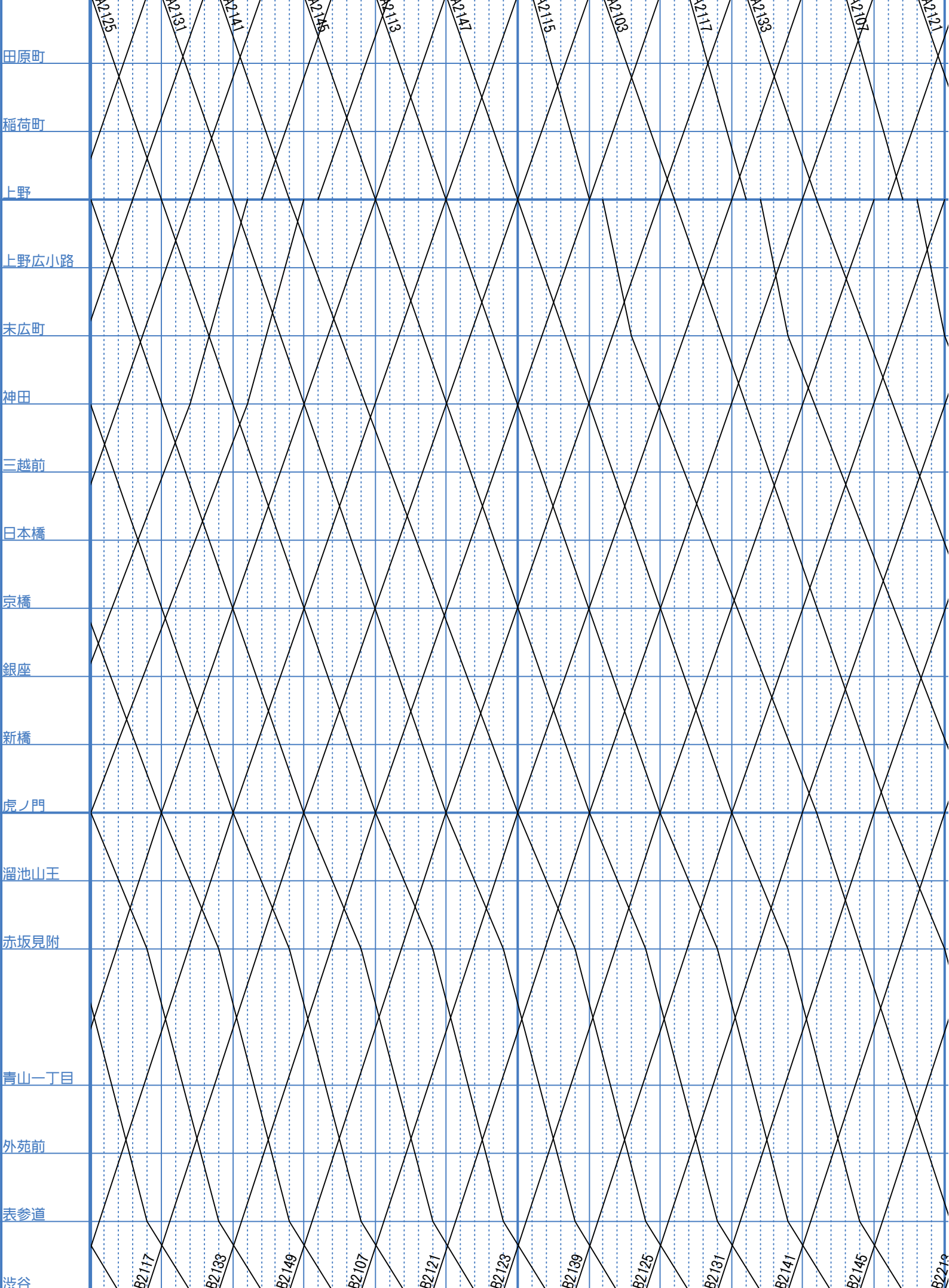


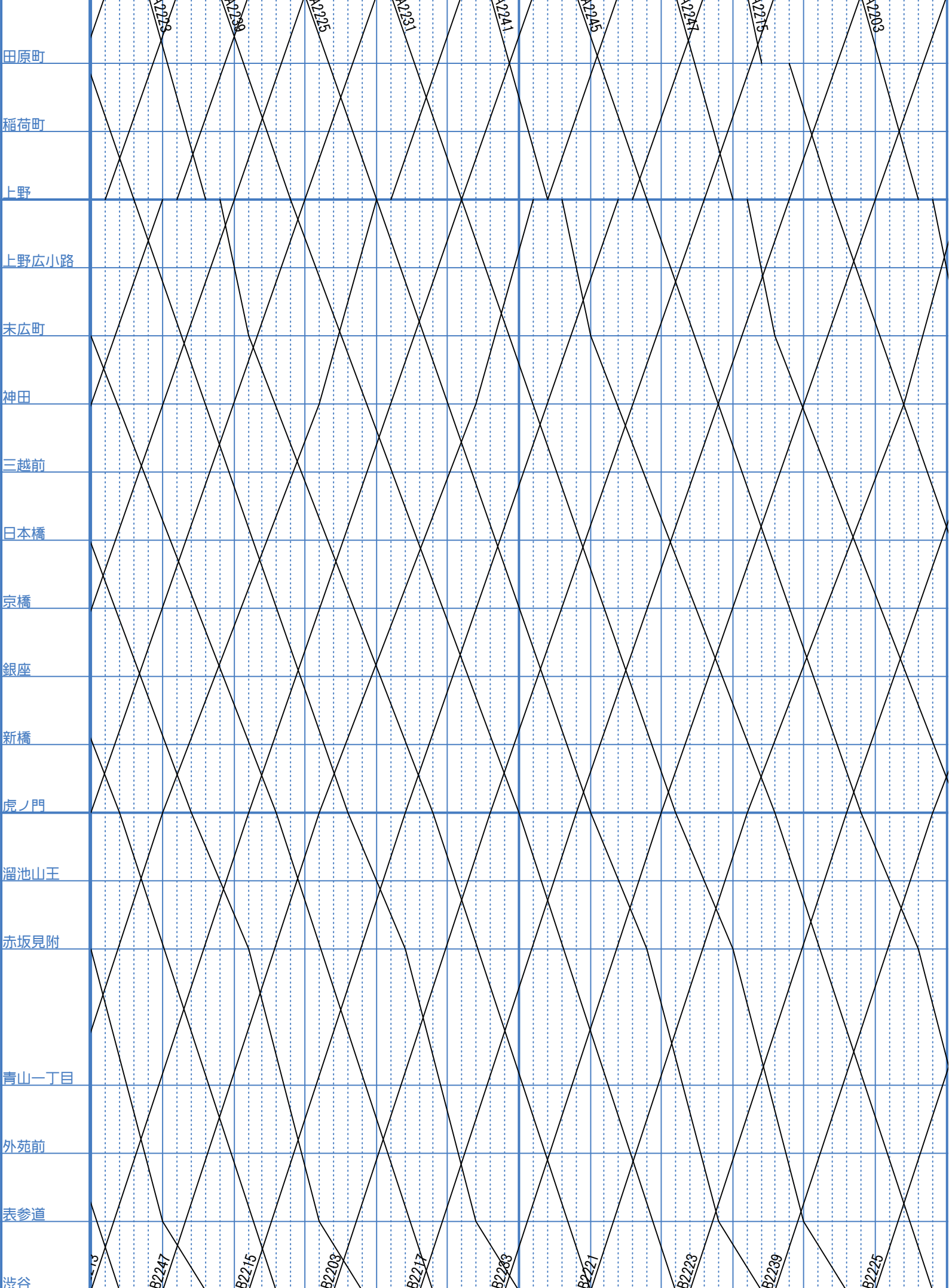


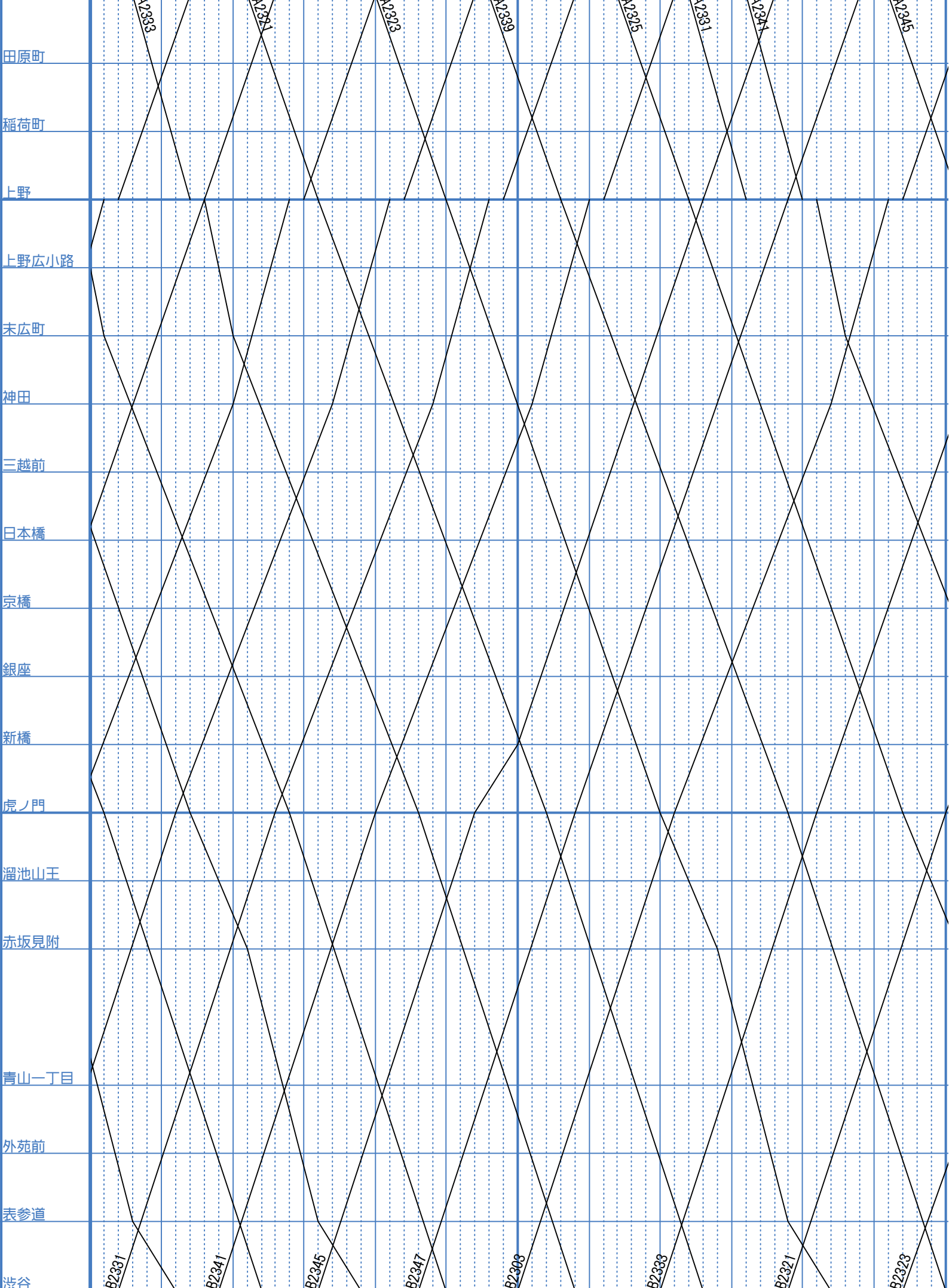
浅草

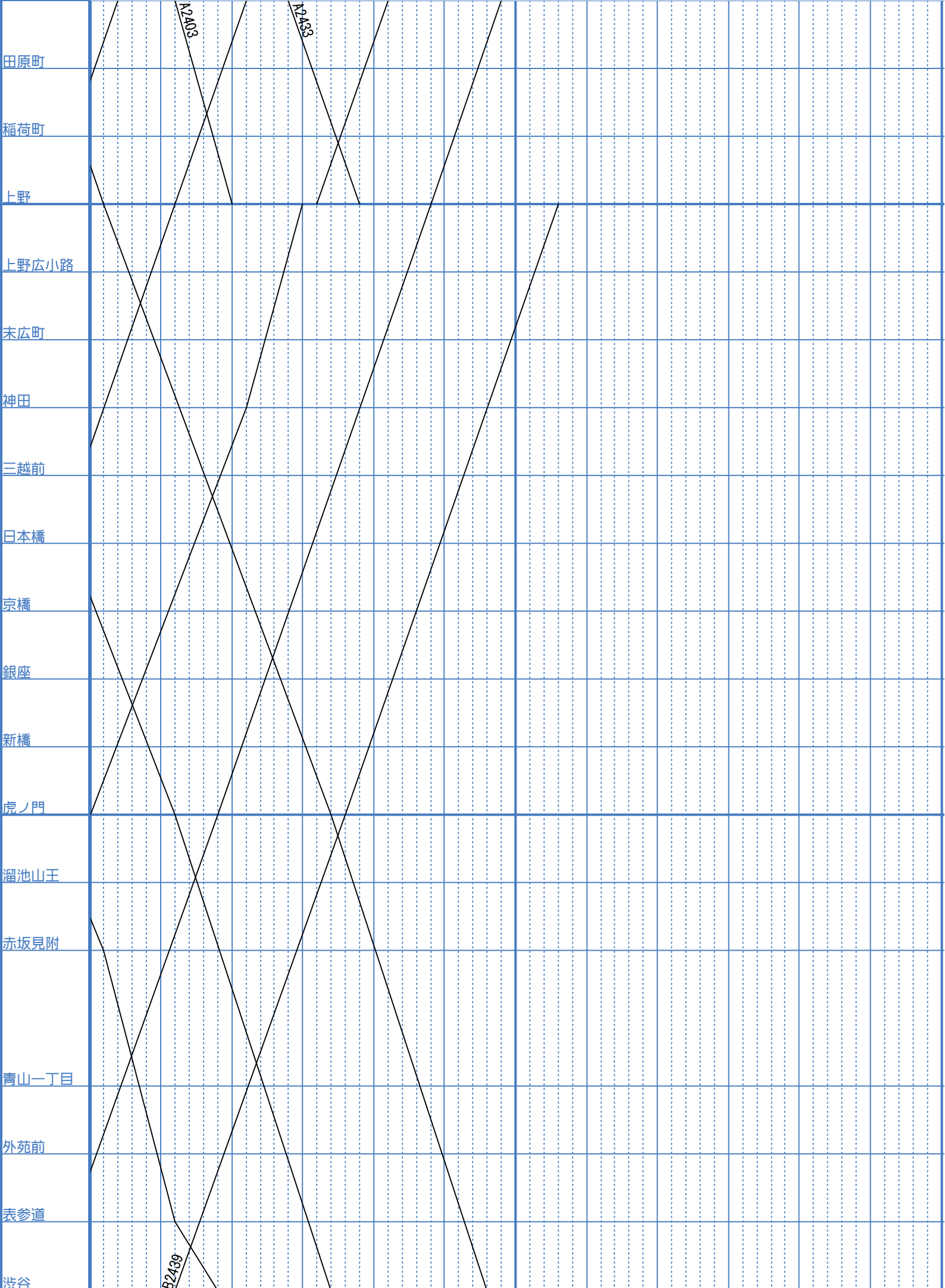
21

2









浅草	2												3
田原町													
稲荷町													
上野													
上野広小路													
末広町													
神田													
三越前													
日本橋													
京橋													
銀座													
新橋													
虎ノ門													
溜池山王													
赤坂見附													
青山一丁目													
外苑前													
表参道													
渋谷													

Table with 15 columns and 23 rows of station names including 田原町, 稲荷町, 上野, 上野広小路, 末広町, 神田, 三越前, 日本橋, 京橋, 銀座, 新橋, 虎ノ門, 溜池山王, 赤坂見附, 青山一丁目, 外苑前, 表参道, 渋谷. The table content is mostly blank.